




KEY:

	Land to be purchased to construct the scheme and mitigation measures
	Land to be purchased and converted to new Public Open Space in exchange for existing Public Open Space required for construction of the scheme
	Land over which temporary and/or permanent Rights are required

This map is reproduced from Ordnance Survey material with the permission of Ordnance Survey on behalf of the Controller of Her Majesty's Stationery Office © Crown copyright. Unauthorised reproduction infringes Crown copyright and may lead to prosecution or civil proceedings. 1000023343 (2005).

0	15.06.10	FIRST ISSUE	JLW	NWD	NWD
Rev	Rev. Date	Purpose of revision	Drawn	Checked	Approved

JACOBS
 Park House, Haddenham Business Park, Thame Road, Haddenham, Aylesbury, Bucks, HP17 8LB
 Tel: +44(0)1844 296200 Fax: +44(0)1844 296201
 www.jacobs.com

Oxfordshire Highways
 Improving Your Roads
 www.oxfordshirehighways.org

Client: **Oxfordshire Highways**

Project: **WITNEY COGGES LINK ROAD**

EXTENT OF LAND REQUIRED FOR THE SCHEME

Drawing status: **DRAFT**

Scale: 1:2500 @ A1 DO NOT SCALE

Jacobs No. _____

Client no. _____

Drawing number: **B0800100/B4130** Rev: **0**

This drawing is not to be used in whole or part other than for the intended purpose and project as defined on this drawing. Refer to the contract for full terms and conditions.

